

CLGE GA Autumn Reykjavík 2014 26. – 27. September

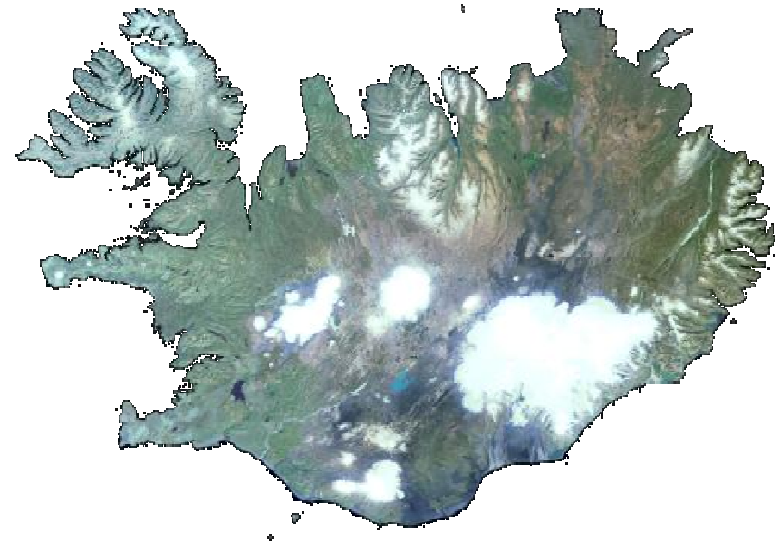
Marbella, 21. March 2014

Gunnar H Kristinsson

National Land Survey of Iceland

National Land Survey of Iceland

- NLSIs role is to collect, process, preserve and disseminate spatial data about Iceland
 - 103.000 km²
 - 26 employees
- Spatial Data Infrastructure
- Geodetic reference frame
- CORS – system
- Vertical reference system
- Cadaster
 - Register Iceland



Situation in Iceland

- No surveyor association
- Few surveyors
- No certification needed
- No harmonized requirements
- Land value – land ownership



And.....

Eruption Update for March 19, 2014: Hekla, Copahue and Cerro Negro de Mayasquer

BY ERIK KLEMETTI 03.19.14 4:58 PM

[Follow @eruptionsblog](#)

[f Share](#) 25

[t Tweet](#) 18

[g+1](#) 2

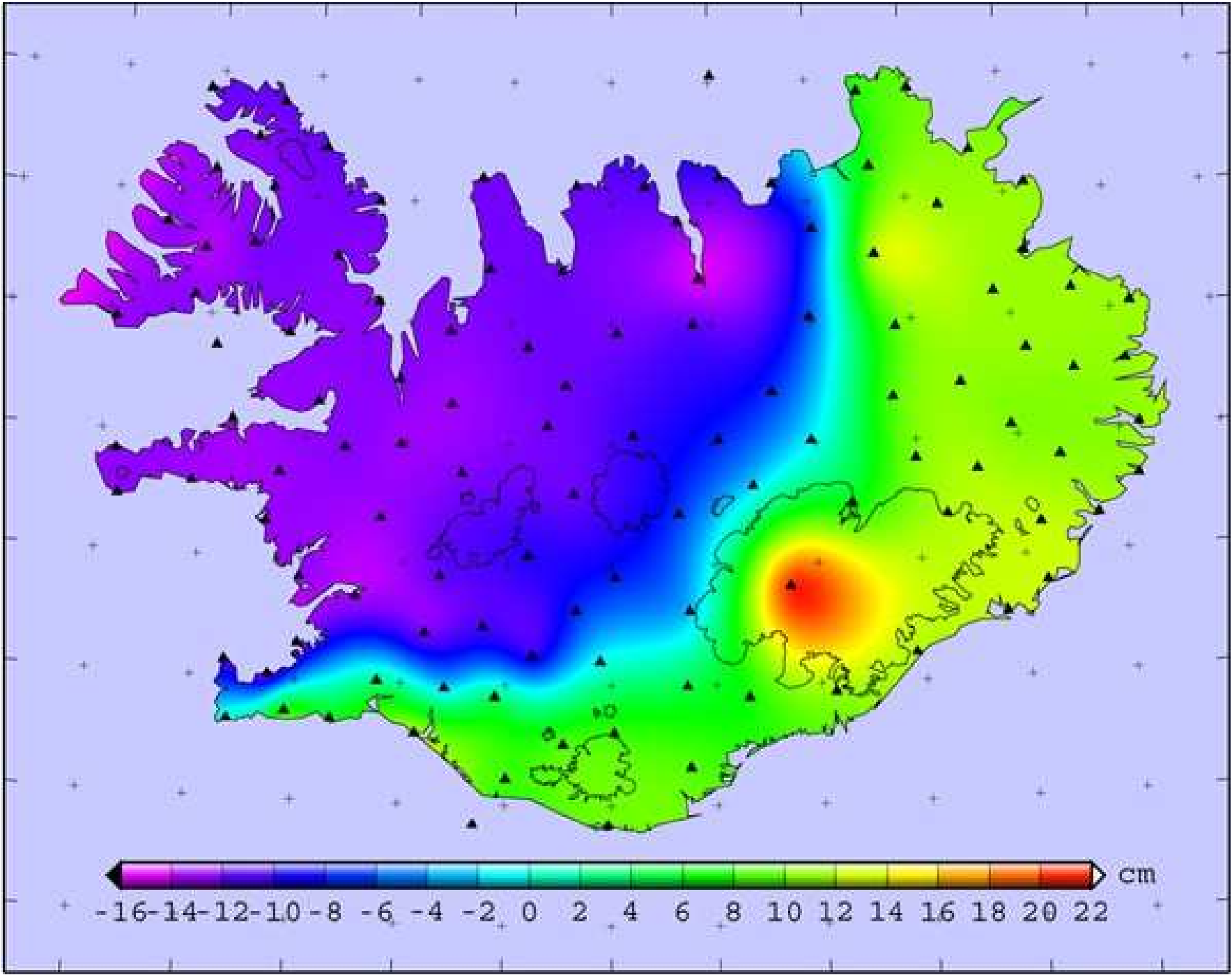
[in Share](#)

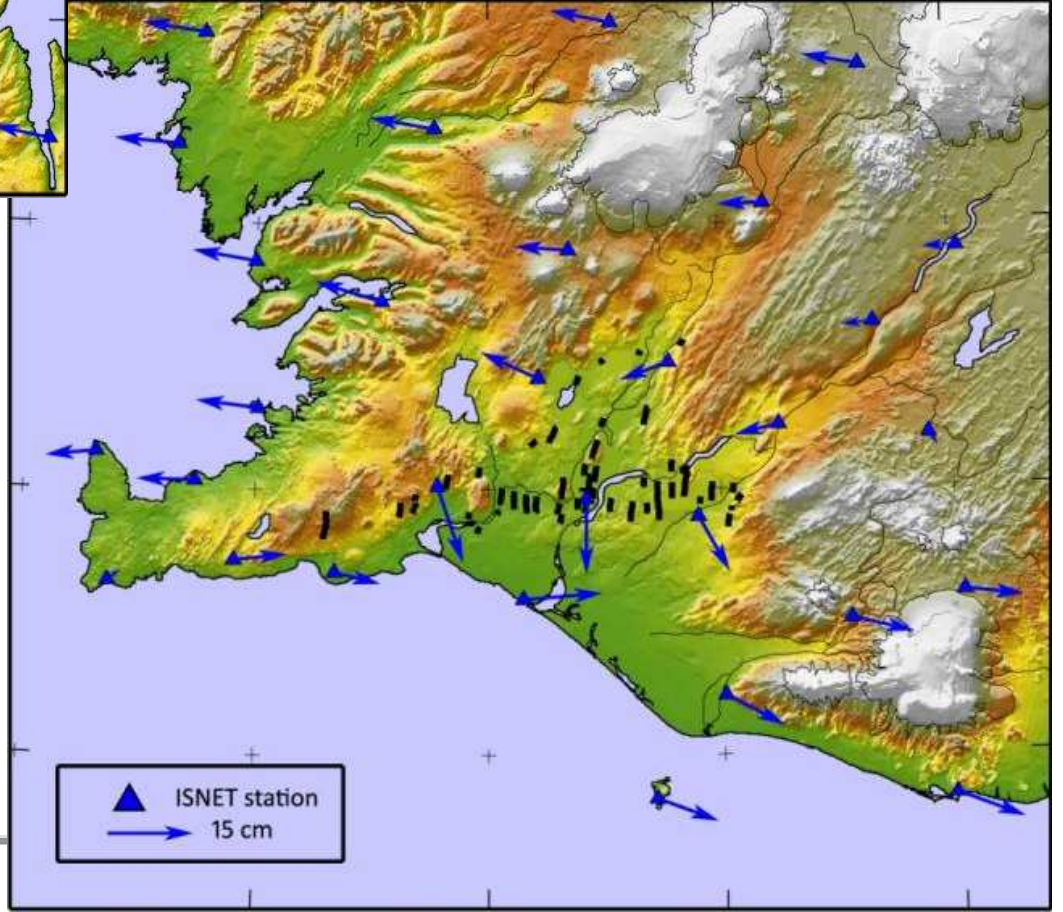
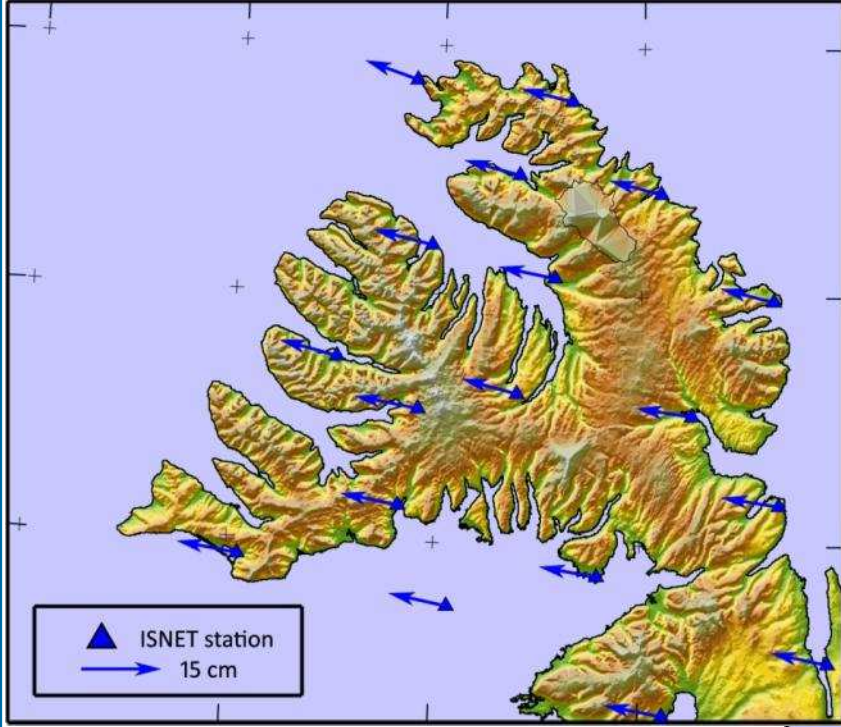
[Pin it](#)



Been rather quiet on the active eruption front over the last few weeks, but that doesn't mean there aren't volcanoes rumblings worldwide.







CLGE GA - Benefit for Iceland

- More focus on surveying
- More focus on quality/precision
- More focus on cadastral surveying
- Association of surveyors in Iceland?



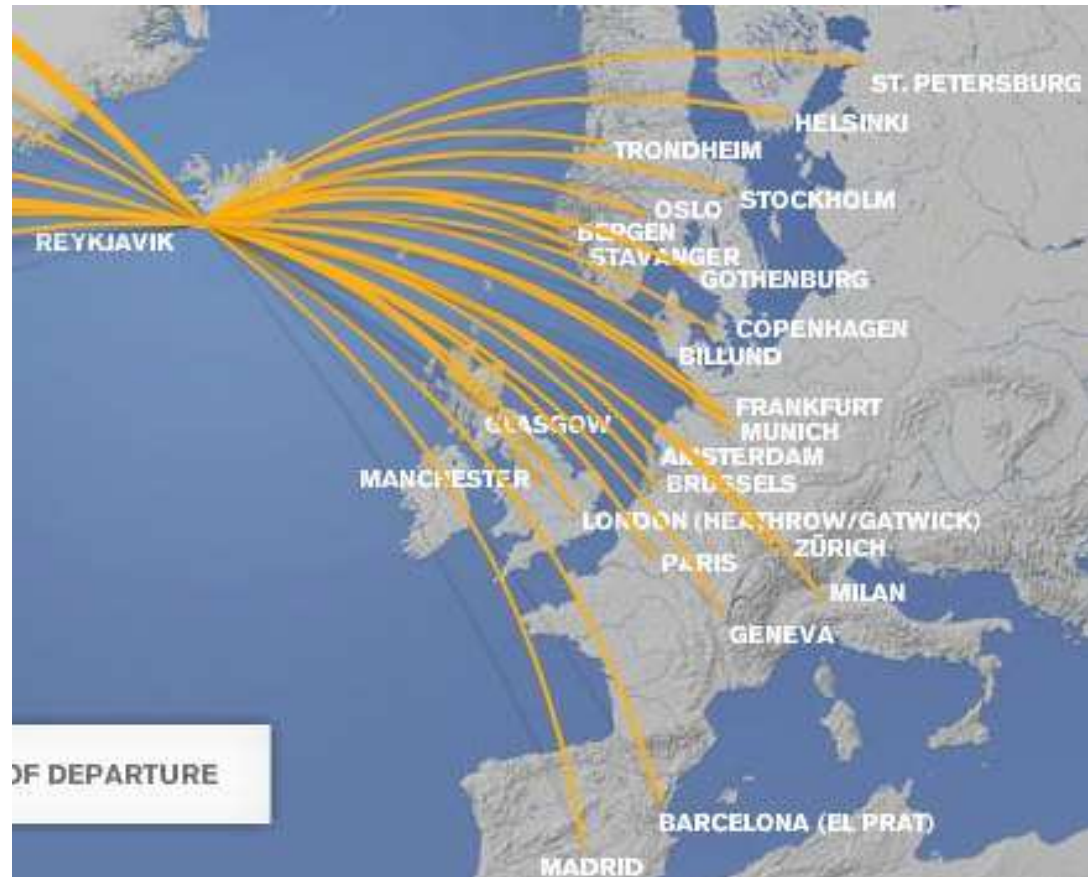
Grand Hotel Reykjavik

Nákvæmni · Notagildi · Nýsköpun



How to get there?

- Over 20 direct European destinations
- Icelandair, EasyJet, Wow air, Norwegian, SAS and more



More information

<http://www.lmi.is/clge-2014/>





www.lmi.is