



Workshop 2

27-28 October 2014

Sofia, Bulgaria



Education and Culture DG

Lifelong Learning Programme



October 2014, Sofia





Jean-Yves Pirlot and  
Wim Broes, OBGE asbl, Belgium

# Workshop 2 – WP 1

# Cooperation Model

## Sofia, Bulgaria



Education and Culture DG

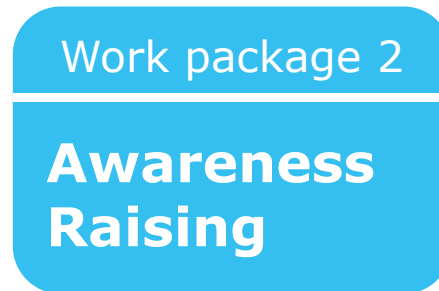
Lifelong Learning Programme



October 2014, Sofia



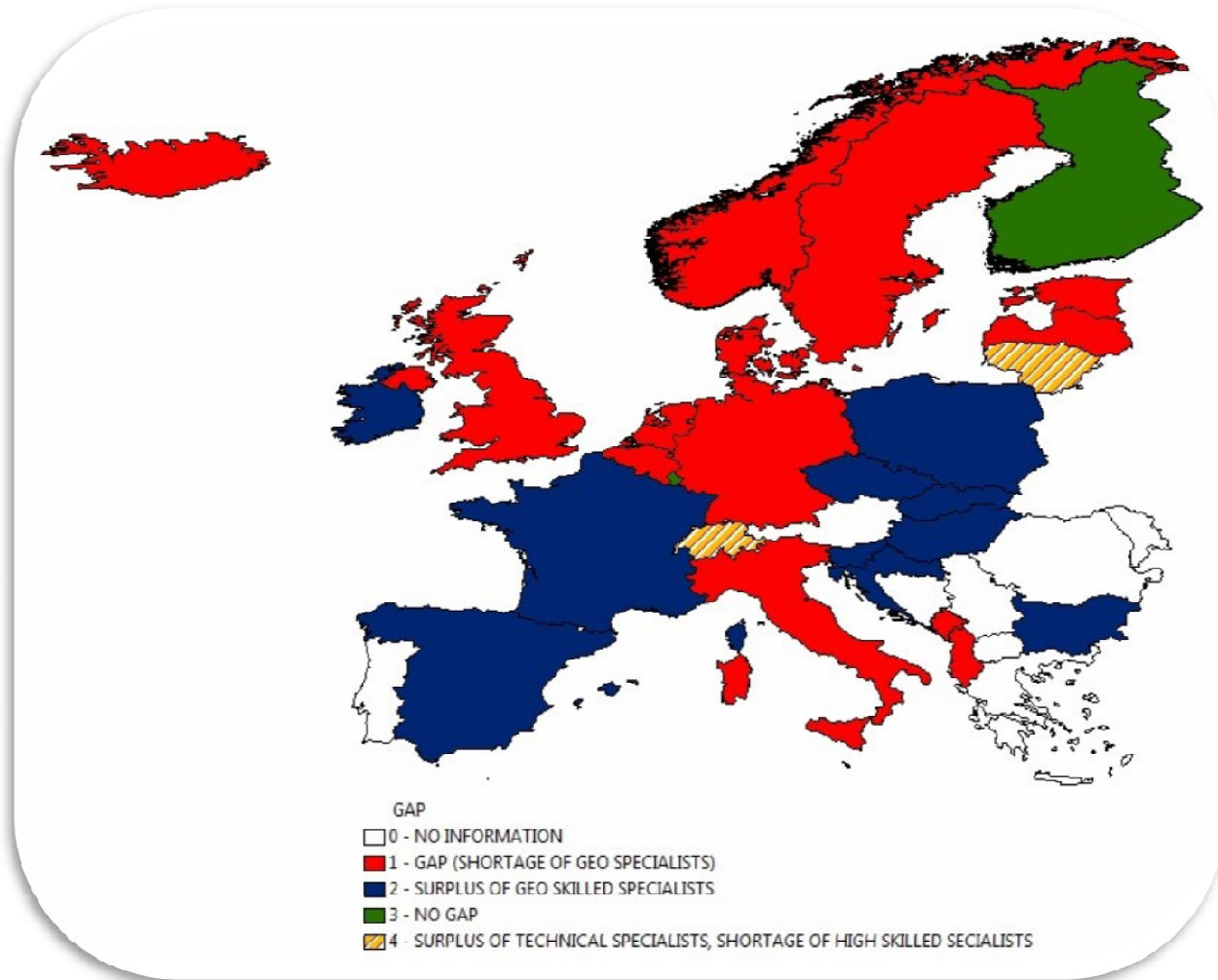
# Project consists of **5 Work Packages**



# Introduction

WP 1: Cooperation Model (+ WP 2 & 3)

- Results
  - Define theme of Work Package (Oct 2013-May 2014)
  - Identify existing examples (Oct 2013-May 2014)
  - Report with Recommendations (Jun-Aug 2014)
  - Implementation Plan (Sep 2014)
  - Implementation in BE, BU, LT, [NL?] (Oct 2014)
  - Measure Impact (May 2015)
  - Dissemination (Oct 2013 – Oct 2015)



# Identify existing examples

Oct 2013-May 2014

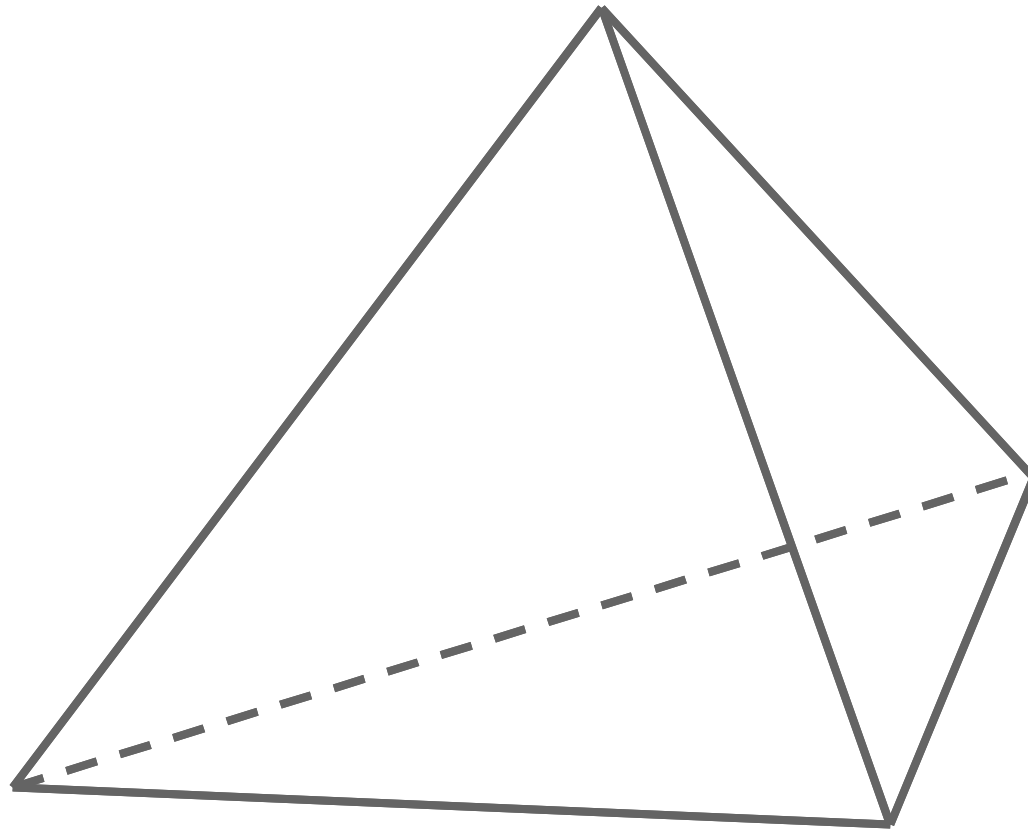
- In Harderwijk we proposed to
  - Start with the Dutch Cooperation Model
  - Add a Dimension (Pyramid)
  - Look for inspiration:
    - Whenever we hear about a Best Practice
    - Germany, Switzerland
    - (UK, Sweden, France)
    - Describe the Models as they exist in the Partner countries (questionnaire WP1)



# GEO Skills<sup>+</sup>



# Golden Pyramid

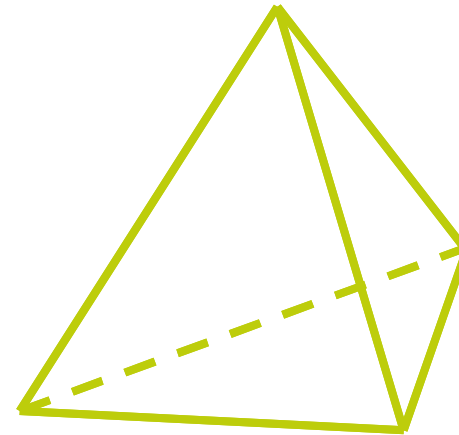




# Levels of cooperation

4 cooperation partners

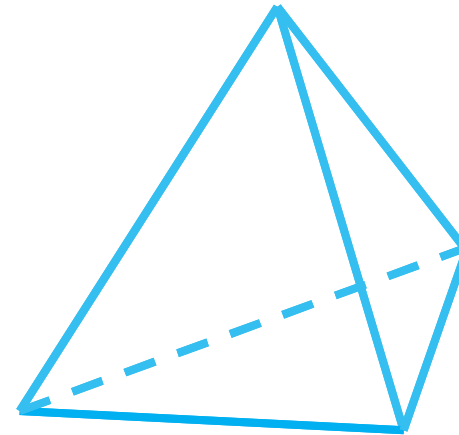
- Business
  - Government
  - Education / Science
  - Associations
- 
- **National** AND European Level



# Levels of cooperation .eu

4 cooperation partners

- EuroGI
  - EC, EP, EuroGeographics
  - EC (DG Edu), CEDEFOP
  - CLGE
- 
- National AND European Level



# VET - Three levels of surveying

Address the need of VET at different levels

- Technician
- Bachelor
- Master




Favorieten Extra Help

clge.staging.tremani.nl

Dynamic Professional Knowledge Base

na is in het Engels. Vertalen met Google Tool

 **The Council of European Geodesy**  
*Comité de Liaison*

Home About Us News


**first STEP!** ... gives you the opportunity to ... click here to provide your input

**Welcome to the CLGE website**

We are the Council of European Geodesy. Our Mission is to represent and promote the interests of the private and public sector in Europe, and to:

- The creation of permanent forums for European co-operation.
- The promotion and exchange of information with the European states.
- Provision of assistance to member states on request.

**News**

 [CLGE Past President ...](#)  
[CLGE cooperates with ...](#)  
[Budapest will host the ...](#)  
[CLGE Students' Conte ...](#)

**More news**

22 - 23 CLGE GA in Budanest

# Dynamic Professional Knowledge Base (V0.0)

An expert survey about surveying experts!

**Let's get started: *choose a theme***

CLGE	CLGE Members	Legal framework
Professional recognition	Fields of activity	Education & Research

Taskbar: File Explorer, Internet Explorer, Google Chrome, Firefox, Skype, Yahoo!, PowerPoint

# Events to come

- 6 – 8 May in Vilnius
- 15 – 17 September in Brussels
- Final Conference 17 September